

Drawing 001- Site Location Map

CENTRE COORDINATES:
ITM 537086,748576

PUBLISHED: 23/11/2020 **ORDER NO.:** 50156920_1

MAP SERIES: 1:5,000 **MAP SHEETS:** 2880
1:2,500 2880-A

Substitute Consent Planning Application Boundary

Land Ownership Boundary

Wayleave/ Right of Way

COMPILED AND PUBLISHED BY:
Ordnance Survey Ireland,
Phoenix Park,
Dublin 8,
Ireland.

Unauthorised reproduction infringes Ordnance Survey Ireland and Government of Ireland copyright.

All rights reserved.
No part of this publication may be copied, reproduced or transmitted in any form or by any means without the prior written permission of the copyright owners.

The representation on this map of a road, track or footpath is not evidence of the existence of a right of way.

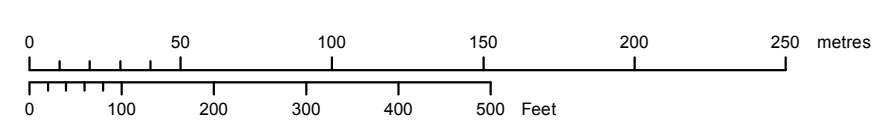
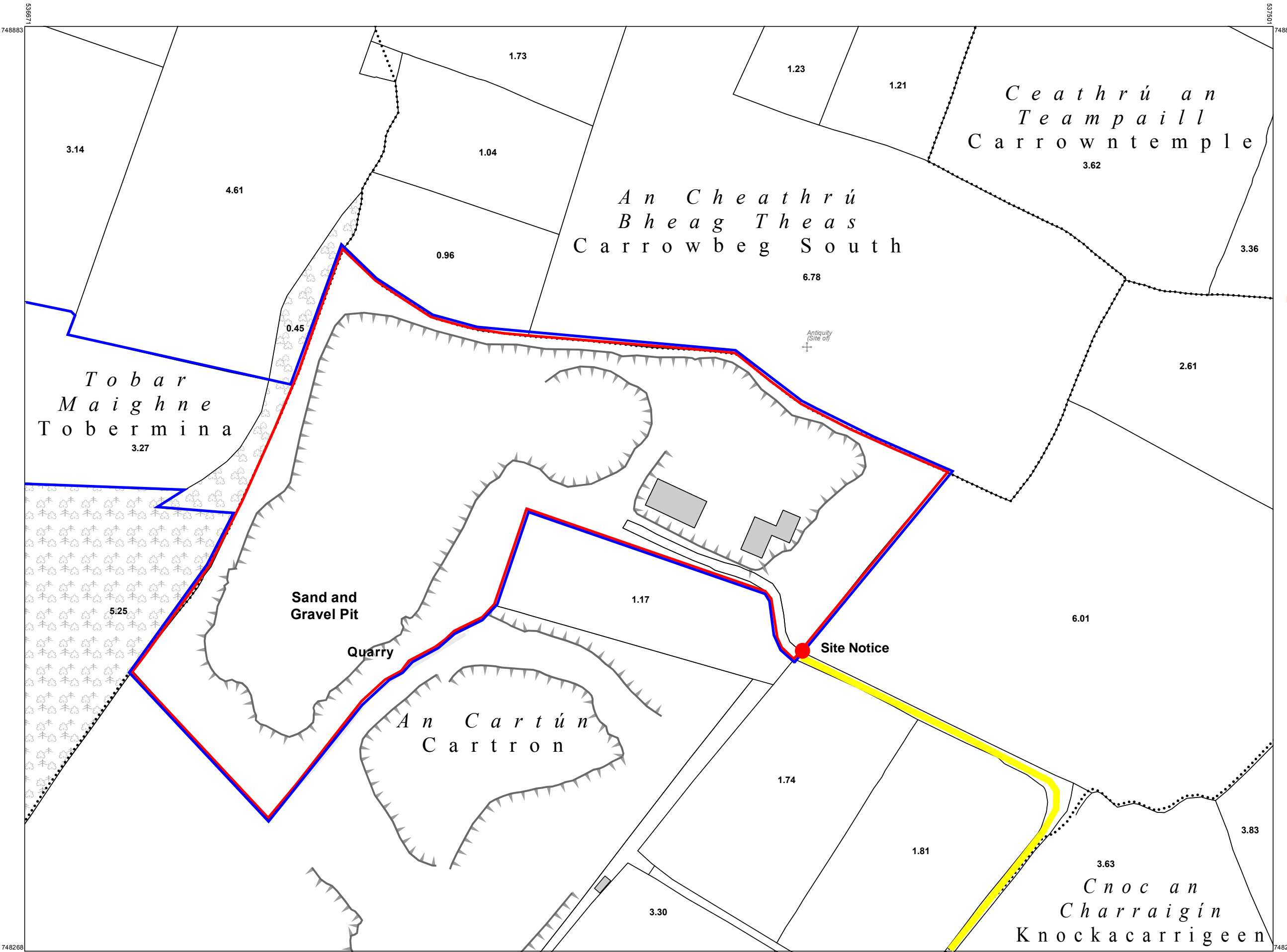
Ordnance Survey maps never show legal property boundaries, nor do they show ownership of physical features.

©Suirbhéireacht Ordanáis Éireann, 2020
©Ordnance Survey Ireland, 2020

www.osi.ie/copyright

LEGEND:

<http://www.osi.ie> - search 'Large Scale Legend'



OUTPUT SCALE: 1:2,500

CAPTURE RESOLUTION:
The map objects are only accurate to the resolution at which they were captured. Output scale is not indicative of data capture scale. Further information is available at: <http://www.osi.ie>, search 'Capture Resolution'



Drawing 002- Site Location Map

CENTRE COORDINATES:
ITM 537086,748576

PUBLISHED: 23/11/2020
ORDER NO.: 50156920_1

MAP SERIES: 6 Inch Raster
6 Inch Raster
MAP SHEETS: GY042
GY043

Substitute Consent Planning Application Boundary

Land Ownership Boundary

Wayleave/ Right of Way

COMPILED AND PUBLISHED BY:
Ordnance Survey Ireland,
Phoenix Park,
Dublin 8,
Ireland.

Unauthorised reproduction infringes Ordnance Survey Ireland and Government of Ireland copyright.

All rights reserved. No part of this publication may be copied, reproduced or transmitted in any form or by any means without the prior written permission of the copyright owners.

The representation on this map of a road, track or footpath is not evidence of the existence of a right of way.

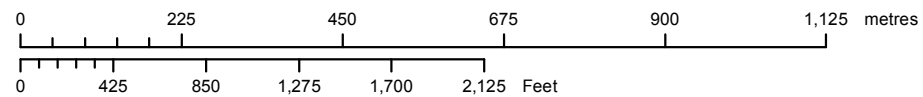
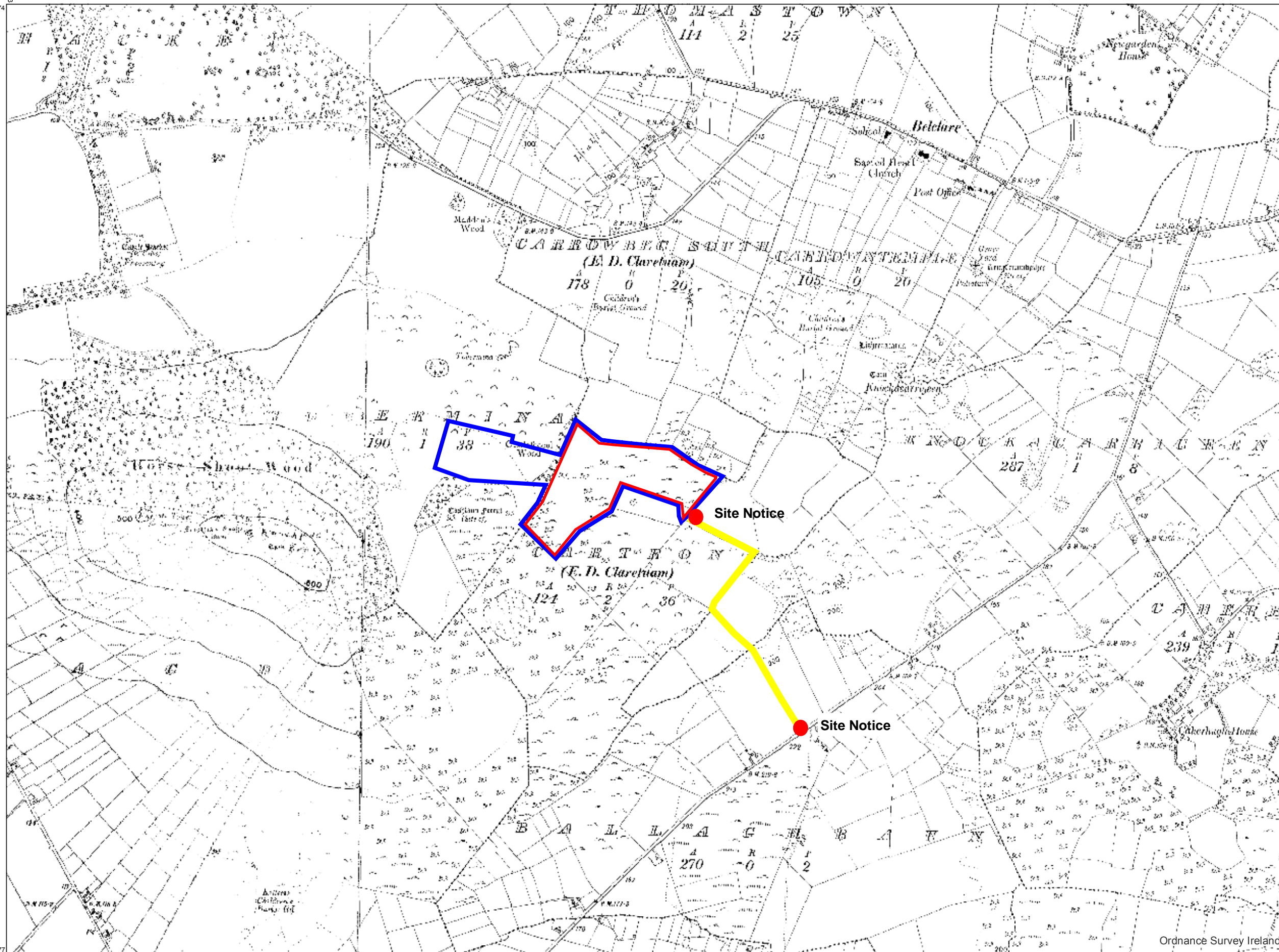
Ordnance Survey maps never show legal property boundaries, nor do they show ownership of physical features.

©Suirbhéireacht Ordnáis Éireann, 2020
©Ordnance Survey Ireland, 2020

www.osi.ie/copyright

LEGEND:

[http://www.osi.ie/search 'Large Scale Legend'](http://www.osi.ie/search/Large%20Scale%20Legend)



OUTPUT SCALE: 1:10,560

CAPTURE RESOLUTION:
The map objects are only accurate to the resolution at which they were captured. Output scale is not indicative of data capture scale. Further information is available at: <http://www.osi.ie/search 'Capture Resolution'>



Ordnance Survey Ireland